




Area 6

Area 7

Area 8

Area 11

Area 12




Title:
XY Trace Plots (clipped at +/-15nT) - Area 7

Client:
RPS Consulting Services

Project:
02545 - Oxfordshire Strategic Rail Freight Interchange, Ardley, Oxfordshire

Scale:
0 metres 100
1:2000 @ A3

Fig No:
60





Title:
XY Trace Plots (clipped at +/-15nT) - Area 8

Client:
RPS Consulting Services

Project:
02545 - Oxfordshire Strategic Rail Freight Interchange, Ardley, Oxfordshire

Scale:
0 metres 100
1:2000 @ A3

Fig No:
61




Title: XY Trace Plots (clipped at +/-15nT) - Area 9

Client: RPS Consulting Services

Project: 02545 - Oxfordshire Strategic Rail Freight Interchange, Ardley, Oxfordshire

Scale: 0 metres 125
1:2500 @ A3

Fig No: 62




Title: XY Trace Plots (clipped at +/-15nT) - Area 10

Client: RPS Consulting Services

Project: 02545 - Oxfordshire Strategic Rail Freight Interchange, Ardley, Oxfordshire

Scale: 0 metres 100
1:2000 @ A3

Fig No: 63



Title: XY Trace Plots (clipped at +/-15nT) - Areas 11, 12 and 13

Client: RPS Consulting Services

Project: 02545 - Oxfordshire Strategic Rail Freight Interchange, Ardley, Oxfordshire

Scale: 0 metres 125
1:2500 @ A3

Fig No: 64